

Portal of electronic services

State Agency of Water Resources of Ukraine

List of permissions

(/site/permit-registry)

List of water users

(/site/water-users-registry)

Document search

(/parlor/p-permit-

Main (/) / List of permits for special water use (/site/permit-registry) / Review permission / Statement

registry/view-permit?

id=23266)

Special water use permit No. 62/XP/49д-20 dated 04/15/2020

Information about the water user



Type of water user	Legal entity
Name	"Ukrzernoprom-Shevchenkove" LLC
Identification data	34466255
Place of registration	63630, KHARKIV REGION, SHEVCHENKIV DISTRICT, village of NOVOMYKOLAIVKA, st. Myru, bldg. 146
Contact information	Phone: +38-(067)-233-2966, Fax: +38-(067)-233-2966, E-mail: g.lutsenko@agrotrade.ua

Permit information


Name of the authority that issued the permit	Sector in the Kharkiv region of the State Water Agency
Issue number and date	No. 62/XP/49д-20 dated 04/15/2020
Validity period	from 04/15/2020 to 04/15/2025
Current state	acting
Permission form	electronic
Water use region	KHARKIV REGION
Purpose of water use	<ul style="list-style-type: none">Drinking and sanitary and hygienic needs

- Production needs
- Transfer of water to secondary water users


List of places of water use (water intake)

	
Actual place of activity	i Catchment source No. 1, p. Novomykolaivka, Shevchenkiv district, Kharkiv region, Velikiy Burluk river basin, Don river basin area
Water source type code	(60) Underground aquifer
Code and name of water supply source	AZO/DON/0218/0868/0033/R.GUSYNKA
Code and name of the water management site	M6.5.1.02, Siverskyi Donets, from the dam of the Pechenezsky Reservoir to the village of Zmiyiv (excluding the Udy River)
Type of water use	Withdrawal from underground sources
Deciphering the type of water use	Underground springs

Water intake limit



		
Indicator	Volumes of water	
	m ³ /day	thousand m ³ /year
Water intake, everything (including):	126.522	5.153
- from surface sources (separately for each source)	-	-
- from underground sources (separately for each river basin)	126.522	5.153
R. GUSYNKA	126.522	5.153

Water usage limit


		
Indicator	Volumes of water	
	m ³ /day	thousand m ³ /year
Use of water for personal needs, including:	11.522	2.997
from surface sources:	-	-
- for drinking and sanitary and hygienic needs	-	-

Indicator	Volumes of water	
	m ³ /day	thousand m ³ /year
- for production needs	-	-
- for other needs	-	-
from underground sources:	11.522	2.997
- for drinking and sanitary and hygienic needs	4.250	1.360
- for production needs	7.272	1.637
- for other needs	-	-
from another water user:	-	-
- for drinking and sanitary and hygienic needs	-	-
- for production needs	-	-
- for other needs	-	-

List of places of water use (drainage)

	
Place of discharge (within/outside the settlement)	Shevchenkiv district, within the village Novomykolaivka
Return (waste) water receiver type code	(84) Latrine
The name of the return (waste) water receiver	
Return (waste) water category	<ul style="list-style-type: none"> economic and household
Code and name of the water object	AZO/DON/0218/0868/0033/R.GUSYNKA
Code and name of the water management site	M6.5.1.02, Siverskyi Donets, from the dam of the Pechenezsky Reservoir to the village of Zmiyiv (excluding the Udy River)
Type of drainage	Drainage into the cesspool
Deciphering the type of drainage	Not specified

Other characteristics of special water use



Indicator	Volumes of water	
	m ³ /day	thousand m ³ /year
Received from another water user	-	-
Return (waste) water received from another water user	-	-
Transfer of water, everything (including):	115	2.156
- to the population	-	-
- to secondary water users (without use)	115.0	2.156
- secondary water users (after use)	-	-
Return (waste) water discharge, all (including):	8.522	2.727
- in a surface water body	-	-
- on the filter fields	-	-
- transfer to another water user	-	-
- to the drive	-	-
- down the drain	8.522	2.727
- to another receiver	-	-
Use of water in water supply systems:	0	0
- reversible	-	-
- repeated	-	-
Losses in water supply systems	-	-

Conditions of special water use

1. It is prohibited to transfer water to other water users and take water in excess of the set limit.
2. It is prohibited to discharge sewage using the topography of the area.
3. According to the Procedure for keeping state records of water use, approved by order of the Ministry of Natural Resources dated 16.03.2015 No. 78, annually, no later than February 1 of the year following the reporting period, submit a report on water use in form 2TP-water farm (annual).
4. To comply with the requirements of water legislation, in particular, Article 44 of the Water Code of Ukraine regarding the obligations of water users.

Conditions of special water use of the State Geological Survey:

The State Geology and Subsoil Service of Ukraine processed the application for obtaining a permit for special water use **of the Limited Liability Company "Ukrzernoprom-Shevchenkove"** (EDRPOU code 34466255), str. Myru, 146, p. Novomykolaivka, Shevchenkivskiyi district, Kharkiv region (letter of the DAVRU sector in the Kharkiv region dated 03.04.2020 No. 1291/XP-30/11-20, State Geological Survey registration number dated 03.04.2020 No. 1810/01/10-20), for water intake, which consists of one catchment source No. 1, located in the village. Novomykolaivka (146 Myru St.) of Shevchenkiv District, Kharkiv Region, and considers it possible to issue a permit for a period of five years for the purpose of taking groundwater in a volume not exceeding **126,522 m³/day (5,153 thousand m³/year)** .

During the operation of the well for the purpose of water use, the following conditions must be observed:

1. to comply with the requirements of the current legislation of Ukraine regarding the use and protection of subsoil and norms DSanPiN 2.2.4-171-10;
2. regular accounting of the water that is taken, its quality, the depth of the level in the water intake facility;
3. mandatory availability of devices for accounting for consumed water at water intake facilities;
4. compliance with sanitary and technical standards for the maintenance of an operational well and water-bearing communications;
5. it is prohibited to pollute groundwater with sewage and solid waste, oil products, pesticides, fertilizers and chemicals;
6. comply with the requirements of the Water Code of Ukraine;

7. to comply with the requirements of the Resolution of the Cabinet of Ministers of Ukraine dated 18.12.1998 No. 2024 "On the legal regime of zones of sanitary protection of water bodies" and the requirements of the Law of Ukraine "On drinking water, drinking water supply and drainage", regarding the regime of zones of sanitary protection of groundwater from pollution ;

8. use of subsoil in accordance with Articles 19, 23 of the Code of Ukraine on Subsoil;

9. annually by January 20 to provide to Kharkiv KGE (Kharkiv, 93 Zhovtnevoy Revolyutsii str.) and DNVP "Geoinform of Ukraine" (03057, Kyiv, Antona Tsedik str., 16, tel. (044) 456-60 -61, 455-60-75) report on form No. 7-gr (groundwater).

Information on environmental protection measures

☑			
No	Name of the nature protection measure	Deadline	Criteria (indicators) for achieving effectiveness
1	Sanitary protection zones of water intakes (wells) must be kept in proper sanitary and technical condition.	Constantly	Protection of groundwater from pollution and clogging
2	Rational use of water resources and systematic primary accounting of water use	Constantly	Protection of underground waters
3	Use water within the established limits	Constantly	Rational use of water resources
4	Keep the return water discharge points in proper condition	Constantly	Protection of groundwater from pollution

come back (<https://e-services.davr.gov.ua/site/find>)



Проект реалізовано Фондом "Євразія", (<http://www.eurasia.org/>) Фондом "Східна Європа" (<http://eef.org.ua/>) та Державним агентством з питань електронного урядування України (<https://www.e.gov.ua/>) у рамках проекту міжнародної технічної допомоги "Прозорість та підзвітність у державному управлінні та послугах" /TAPAS, за фінансової підтримки Агентства США з міжнародного розвитку (USAID) (<https://www.usaid.gov/uk/ukraine>) та Уряду Великої Британії (UK aid) (<https://www.ukaidirect.org/>)

БЕТА

Портал працює в тестовому режимі. Якщо ви маєте зауваження або пропозиції, надсилайте на support.e-services@davr.gov.ua (<mailto:support.e-services@davr.gov.ua>)

Адреса:

01004, м. Київ, вул. Велика Васильківська, 8



Весь контент доступний за ліцензією Creative Commons Attribution 4.0 International license (<https://creativecommons.org/licenses/by/4.0/deed.uk>), якщо не зазначено інше

© 2024 Державне агентство водних ресурсів України.

Усі права на матеріали, розміщені на цьому сайті, належать Держводагентству. При частковому або повному використанні матеріалів сайту обов'язковим є посилання із зазначенням джерела - e-services.davr.gov.ua